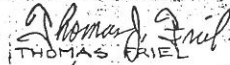
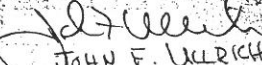
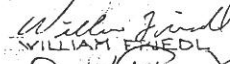
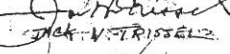


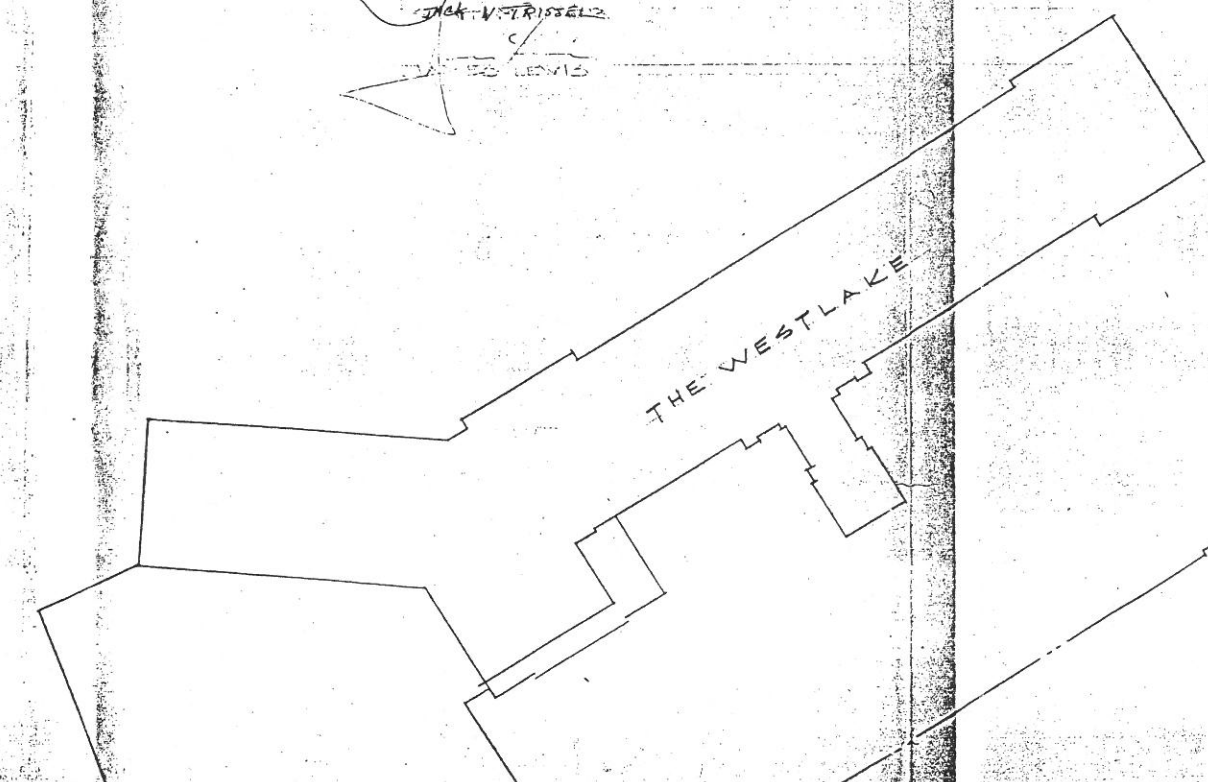
MARINA DOCK PLAN

- SYMBOL DESCRIPTION
- ////// DENOTES MINIMUM CHANNEL
  - DOCK SIZE WIDTH/LENGTH LIMIT
  - 10 30 MAXIMUM LENGTH OF USABLE SPACE
  - MAXIMUM WIDTH

APPROVED BY BOARD OF MANAGERS - 24 NOVEMBER 1987

 THOMAS FRIEL  
 JOHN F. ULLRICH  
 WILLIAM FRIEDL  
 JACK V. TRISSEL

DATE



THE MARINA AT  
 THE WESTLAKE  
 1"=30' DOCK LOCATION PLAN

